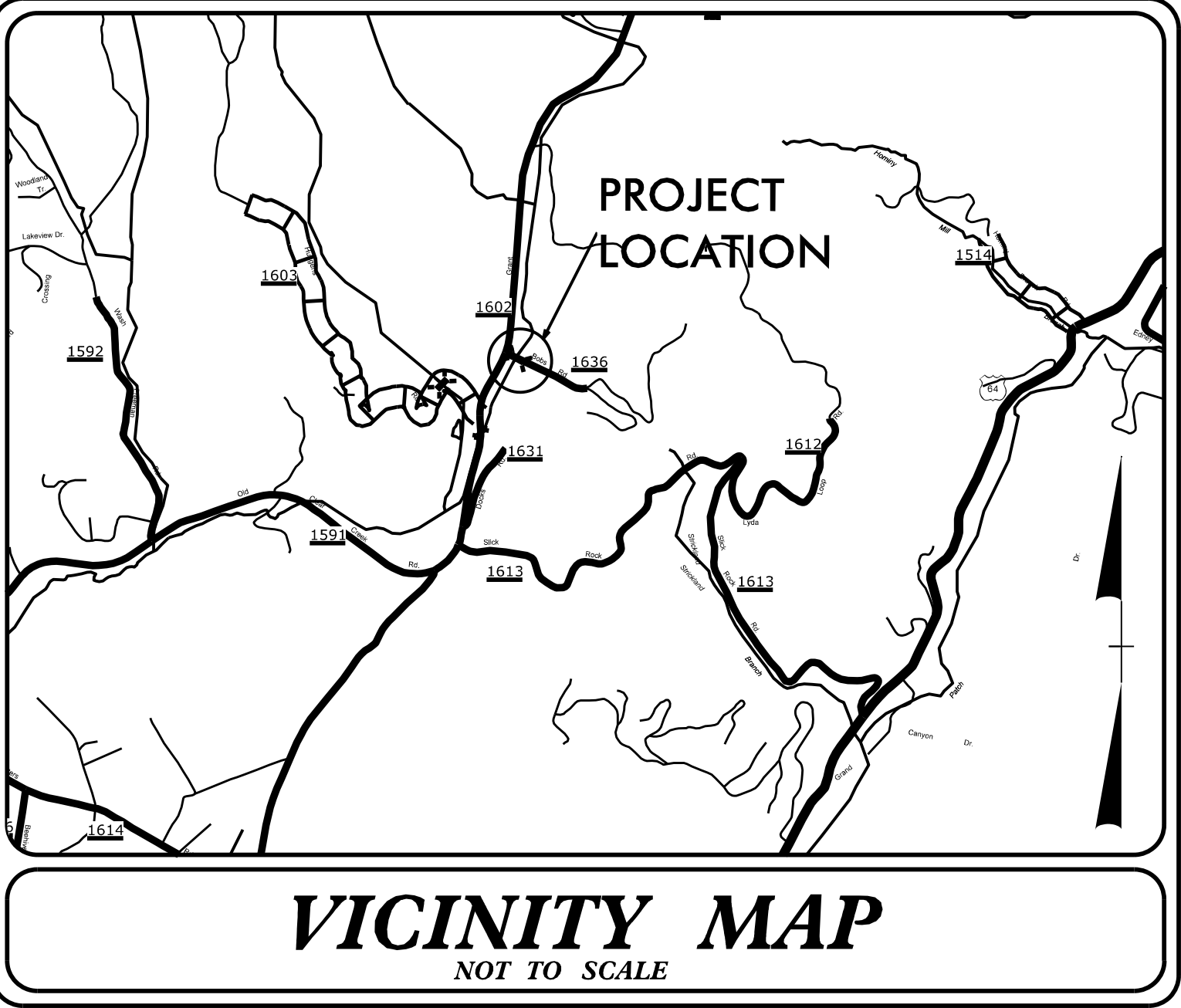


TIP PROJECT: DF18314.2045324

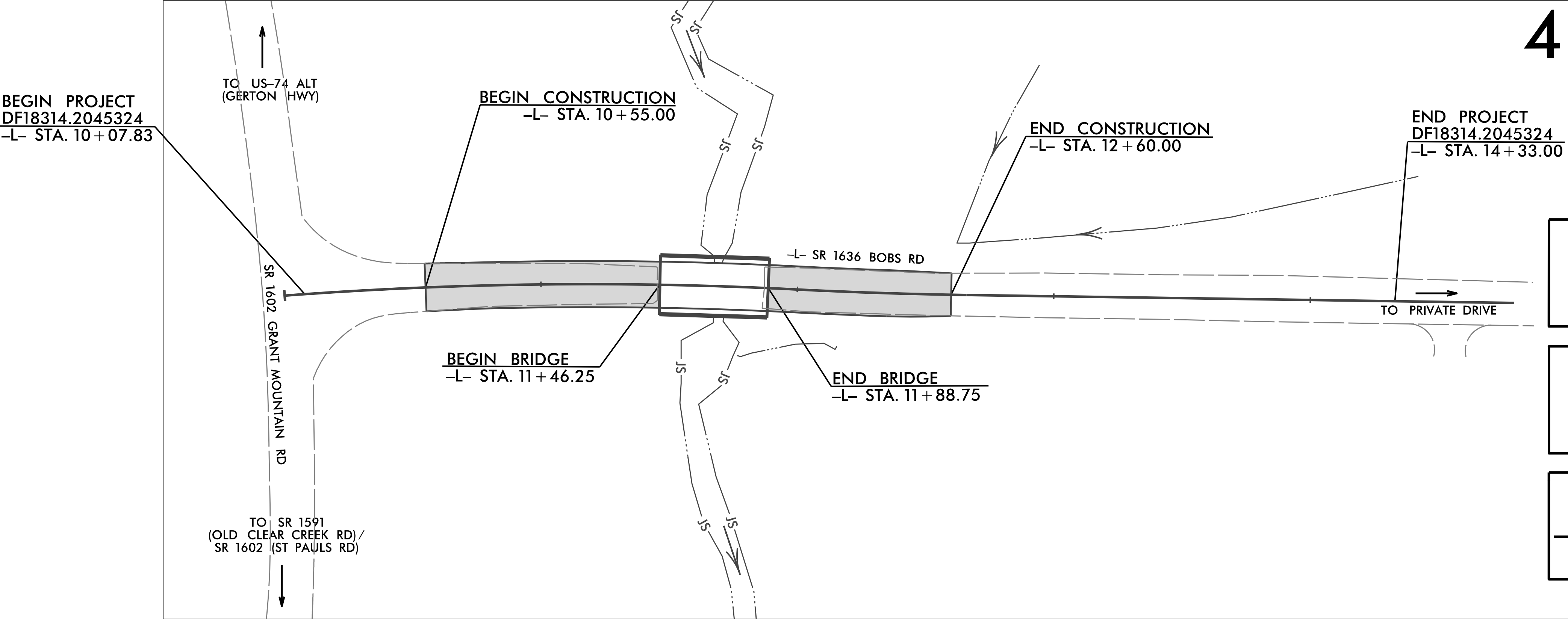



STATE OF NORTH CAROLINA  
DIVISION OF HIGHWAYS  
PLAN FOR PROPOSED  
HIGHWAY EROSION CONTROL  
HENDERSON COUNTY

LOCATION: *STRUCUTRE #440336 OVER CLEAR CREEK  
ON SR 1636 (BOBS RD)*

TYPE OF WORK: *GRADING, DRAINAGE, PAVING, AND STRUCTURE*

STATE	STATE PROJECT REFERENCE NO.	SHEET NO.	TOTAL SHEETS
N.C.	DF18314.2045324	EC-1	
STATE PROJ. NO.	F.A. PROJ. NO.	DESCRIPTION	

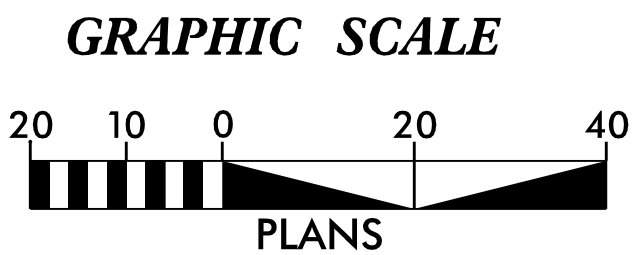


THIS PROJECT CONTAINS EROSION CONTROL PLANS FOR CLEARING AND GRUBBING PHASE OF CONSTRUCTION.


THIS PROJECT HAS BEEN DESIGNED TO SENSITIVE WATERSHED STANDARDS.

ENVIRONMENTALLY SENSITIVE AREA(S) EXIST ON THIS PROJECT

*Refer To E. C. Special Provisions for Special Considerations.*



THESE EROSION AND SEDIMENT CONTROL PLANS COMPLY WITH THE REGULATIONS SET FORTH BY THE NCG 010000 GENERAL STORMWATER CONSTRUCTION PERMIT ISSUED BY THE NORTH CAROLINA DEPARTMENT OF ENVIRONMENTAL QUALITY DIVISION OF ENERGY, MINERAL, AND LAND RESOURCES.



Prepared In the Office of:  
**TGS ENGINEERS**  
706 HILLSBOROUGH ST  
SUITE 200  
RALEIGH, NC 27603

Designed by:  
Ben Henegar, PE 3564  
NAME LEVEL III CERTIFICATION NO.

Roadway Standard Drawings

The "Roadway Standard Drawings"- Roadway Design Unit - N. C. Department of Transportation - Raleigh, N. C., dated January 2024 and the latest revision thereto are applicable to this project and by reference hereby are considered a part of these plans.